MONTANA DISASTER AND EMERGENCY SERVICES

DISTRICT 6 HAZARD MAPS

APRIL 2007

Prepared by:

Tetra Tech, Inc.
Helena, Montana

(G:\PDM\StateUpdate\ArcMap\Dis6_Hazard_4_2007rev.mxd)

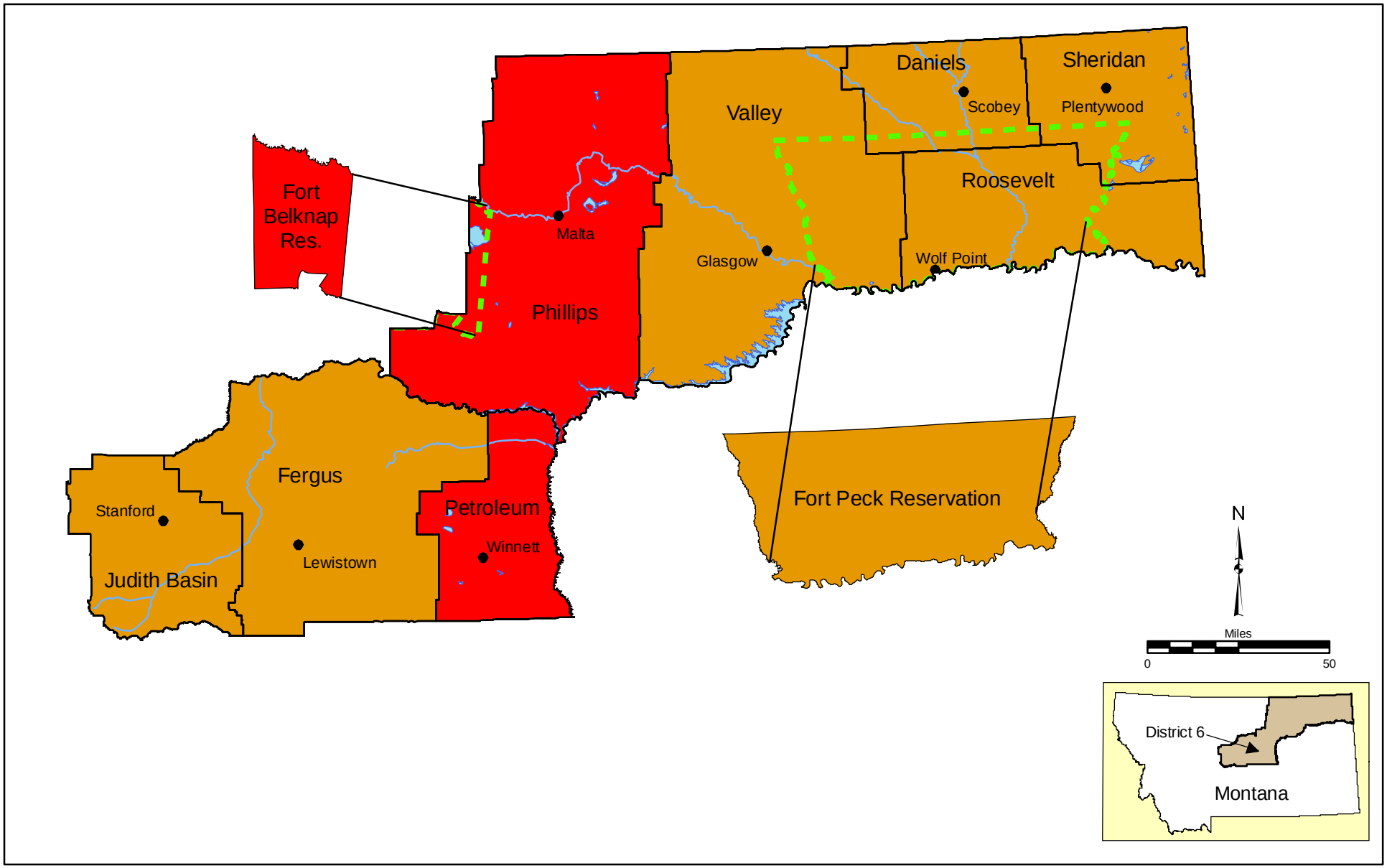

April 2007

Drought Hazard
District 6

Montana Disaster and Emergency Services

High Risk
Medium Risk
Low Risk
Not Assessed

(G:\PDM\StateUpdate\ArcMap\Dis6_Hazard_4_2007rev.mxd)

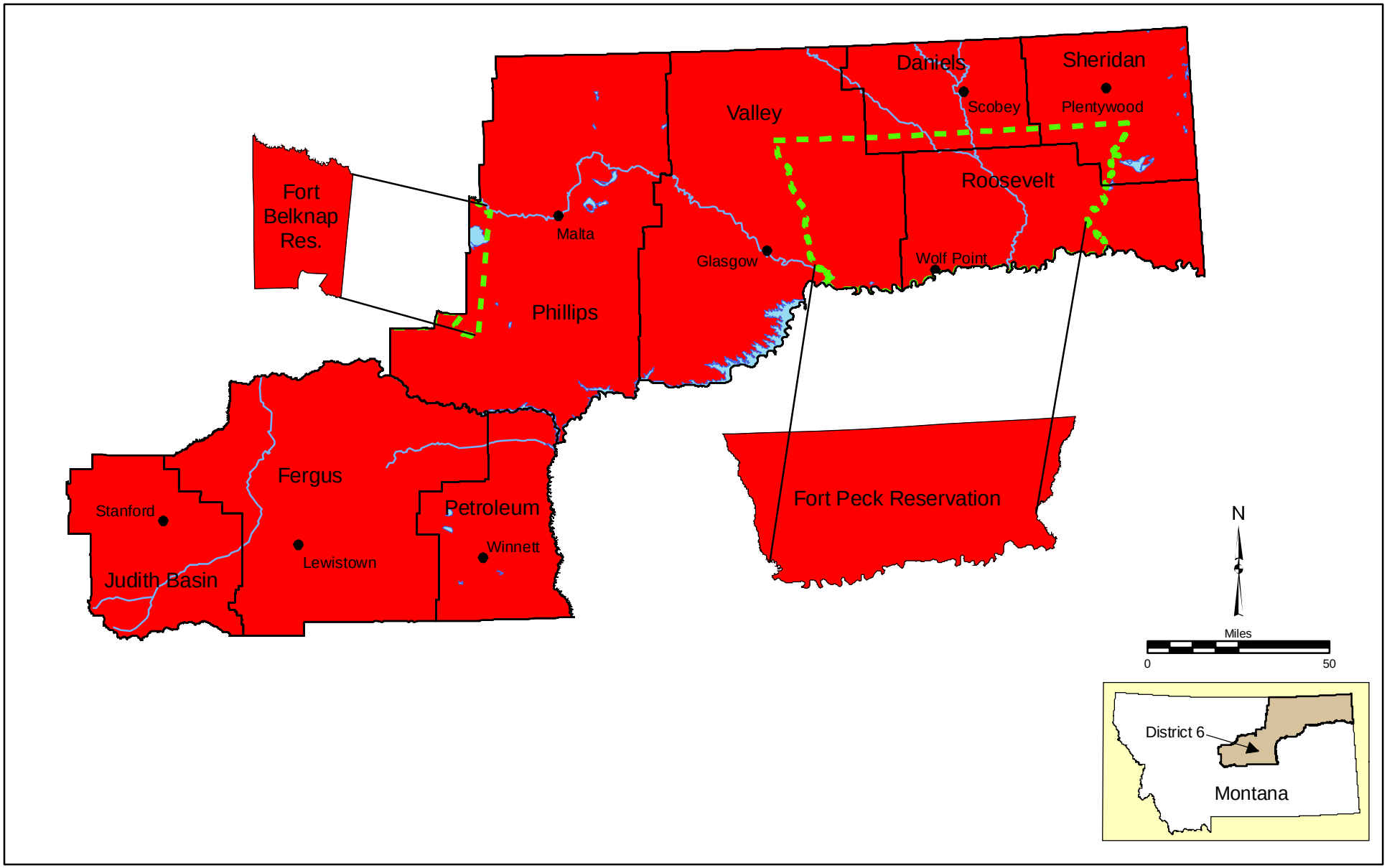

April 2007

Wildfire Hazard
District 6

Montana Disaster and Emergency Services

High Risk
Medium Risk
Low Risk
Not Assessed

(G:\PDM\StateUpdate\ArcMap\Dis6_Hazard_4_2007rev.mxd)

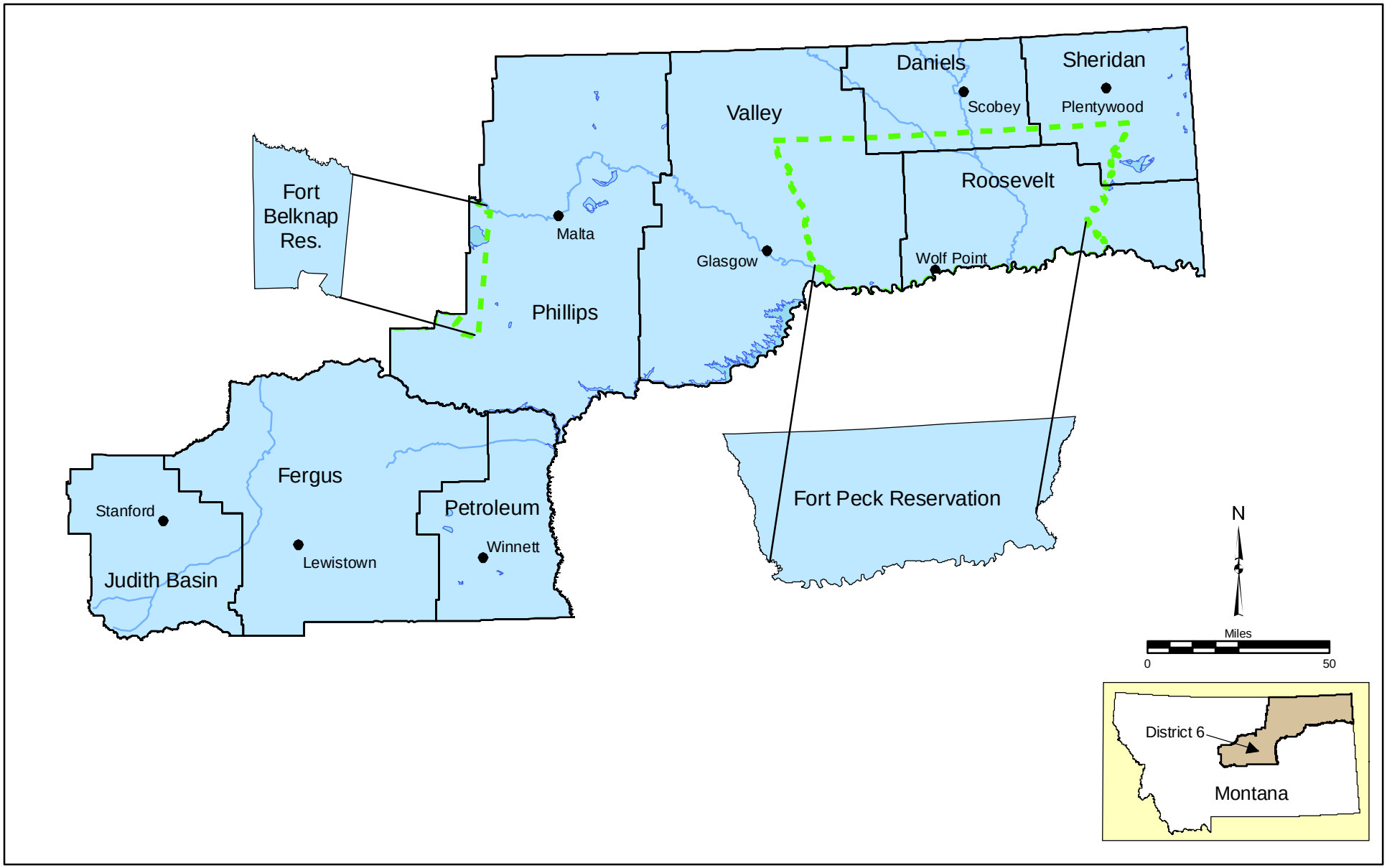

April 2007

Volcanic Eruption Hazard
District 6

High Risk
Medium Risk
Low Risk
Not Assessed

Montana Disaster and Emergency Services

(G:\PDM\StateUpdate\ArcMap\Dis6_Hazard_4_2007rev.mxd)

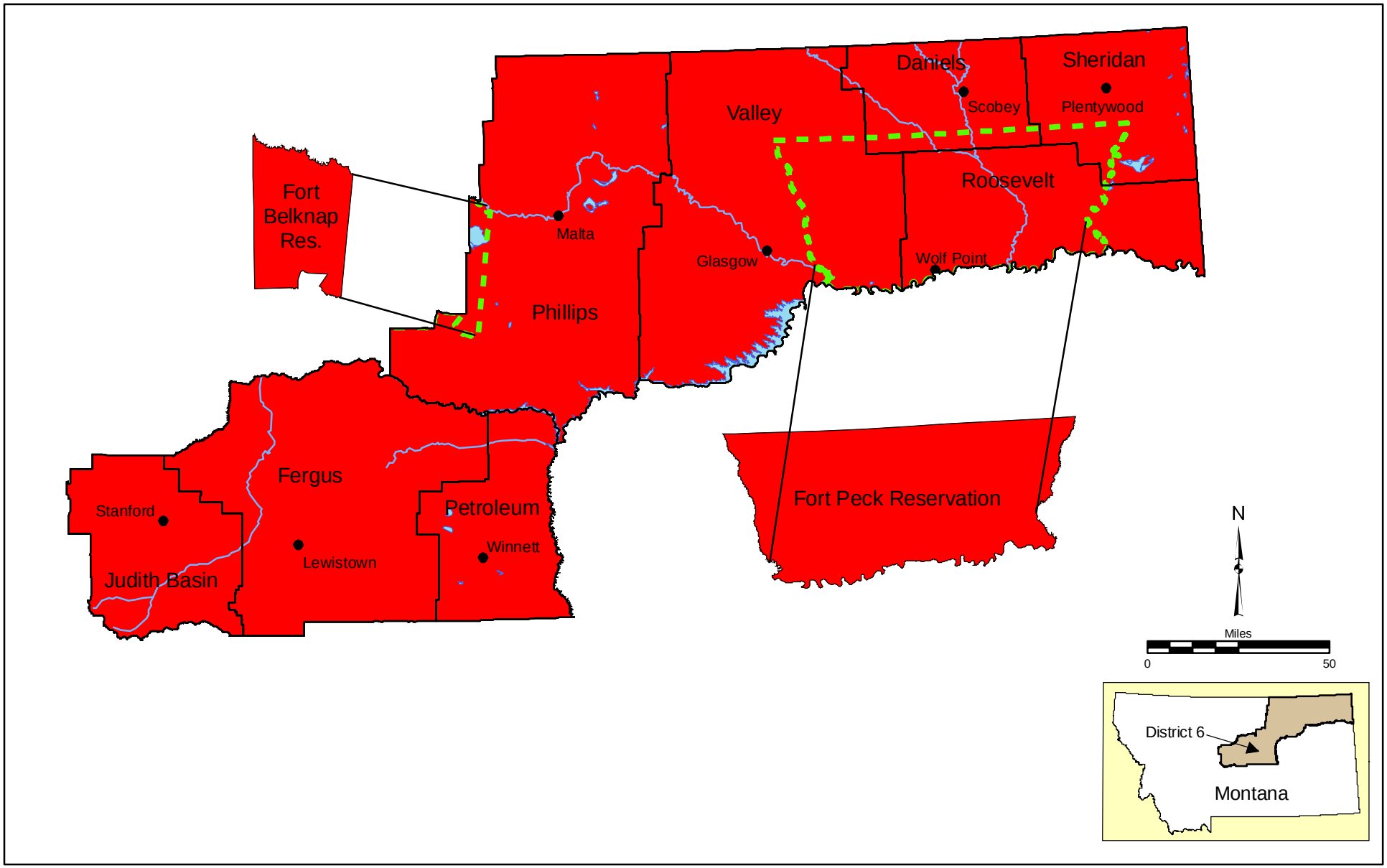

April 2007

Severe Thunderstorm, Hail, Wind and Tornado Hazard

District 6

Montana Disaster and Emergency Services

High Risk

Medium Risk

Low Risk

Not Assessed

(G:\PDM\StateUpdate\ArcMap\Dis6_Hazard_4_2007rev.mxd)

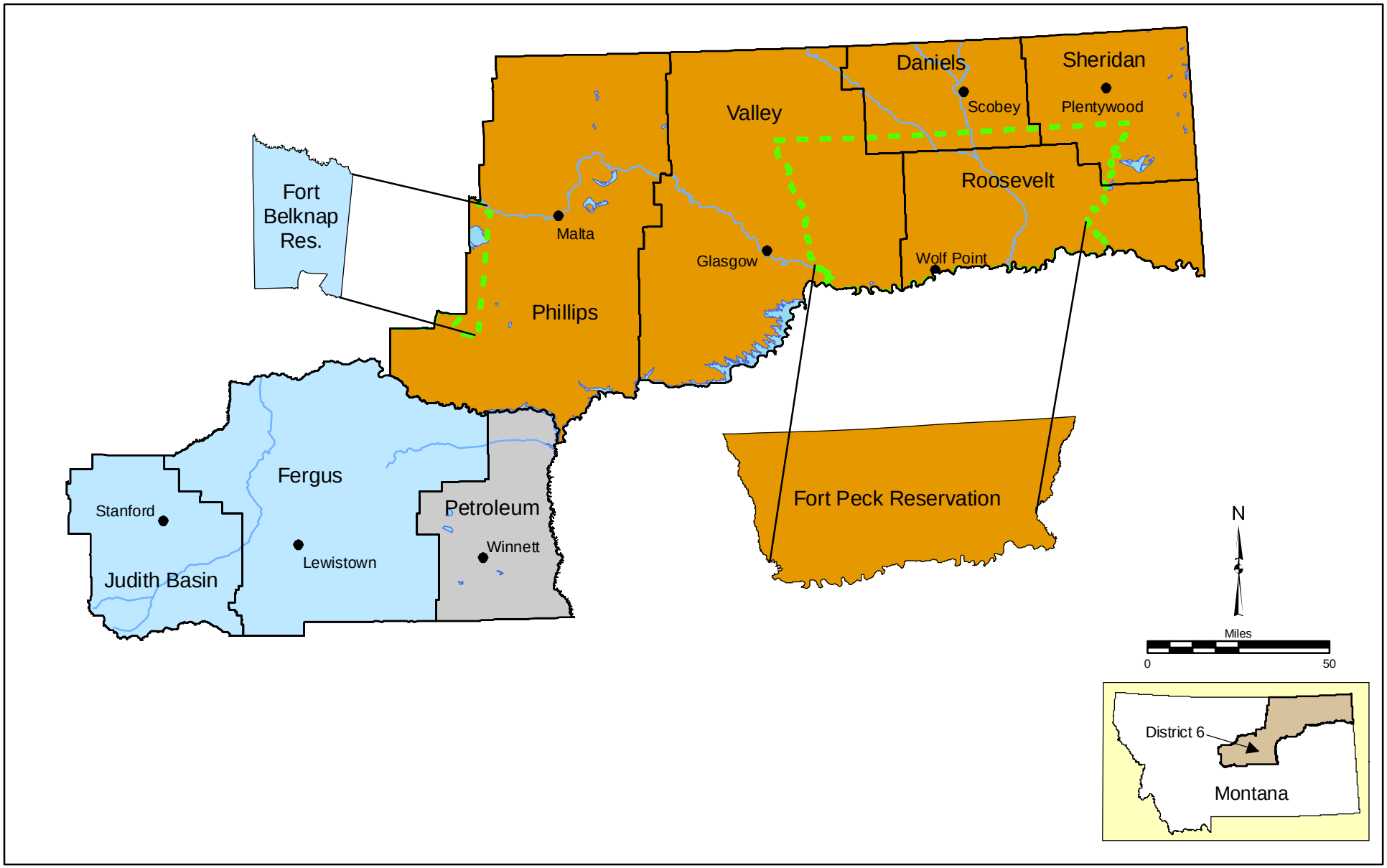

April 2007

Terrorism and Violence Hazard
District 6

Montana Disaster and Emergency Services

High Risk
Medium Risk
Low Risk
Not Assessed

(G:\PDM\StateUpdate\ArcMap\Dis6_Hazard_4_2007rev.mxd)

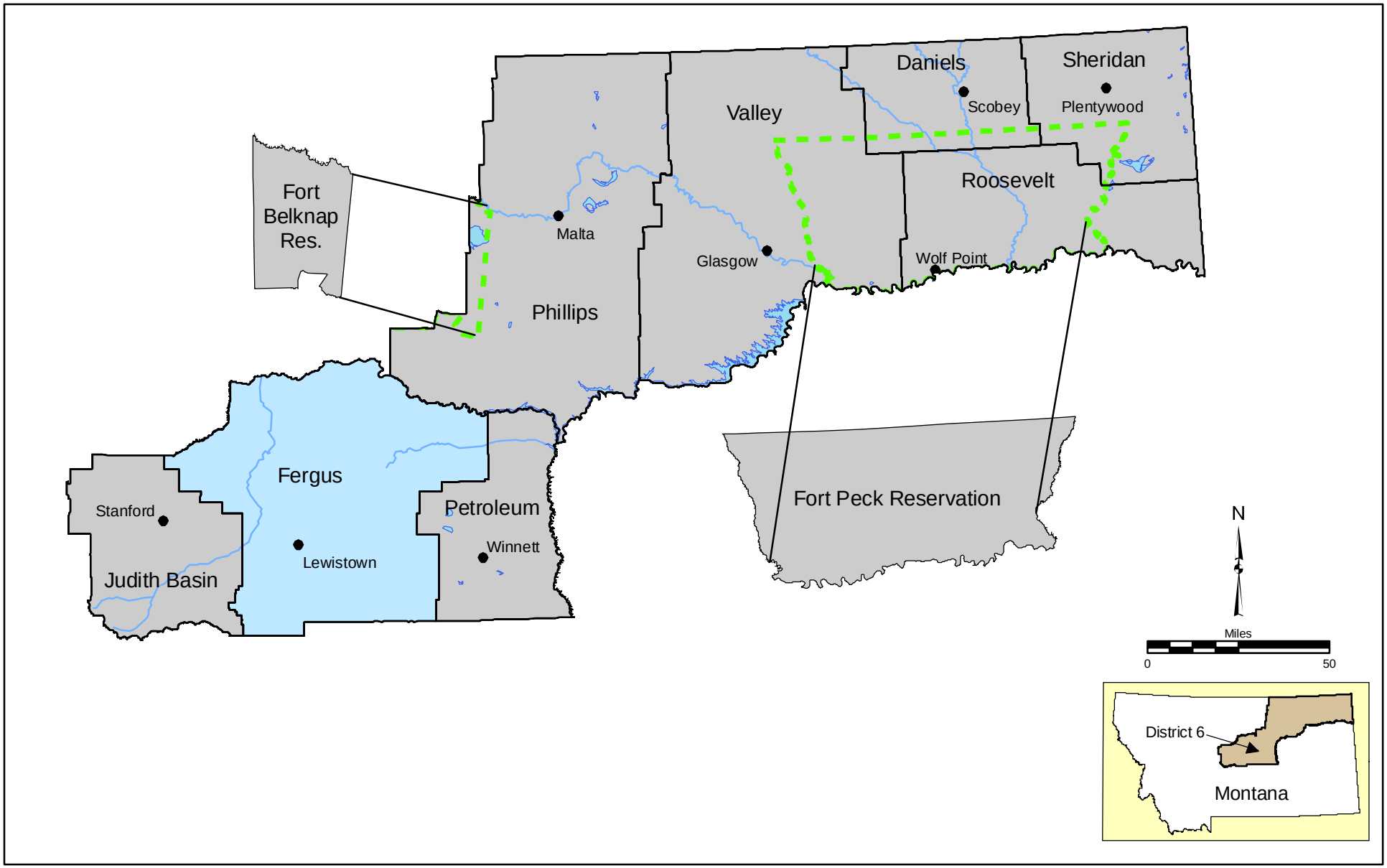

April 2007

Landslide Hazard
District 6

Montana Disaster and Emergency Services

High Risk
Medium Risk
Low Risk
Not Assessed

(G:\PDM\StateUpdate\ArcMap\Dis6_Hazard_4_2007rev.mxd)

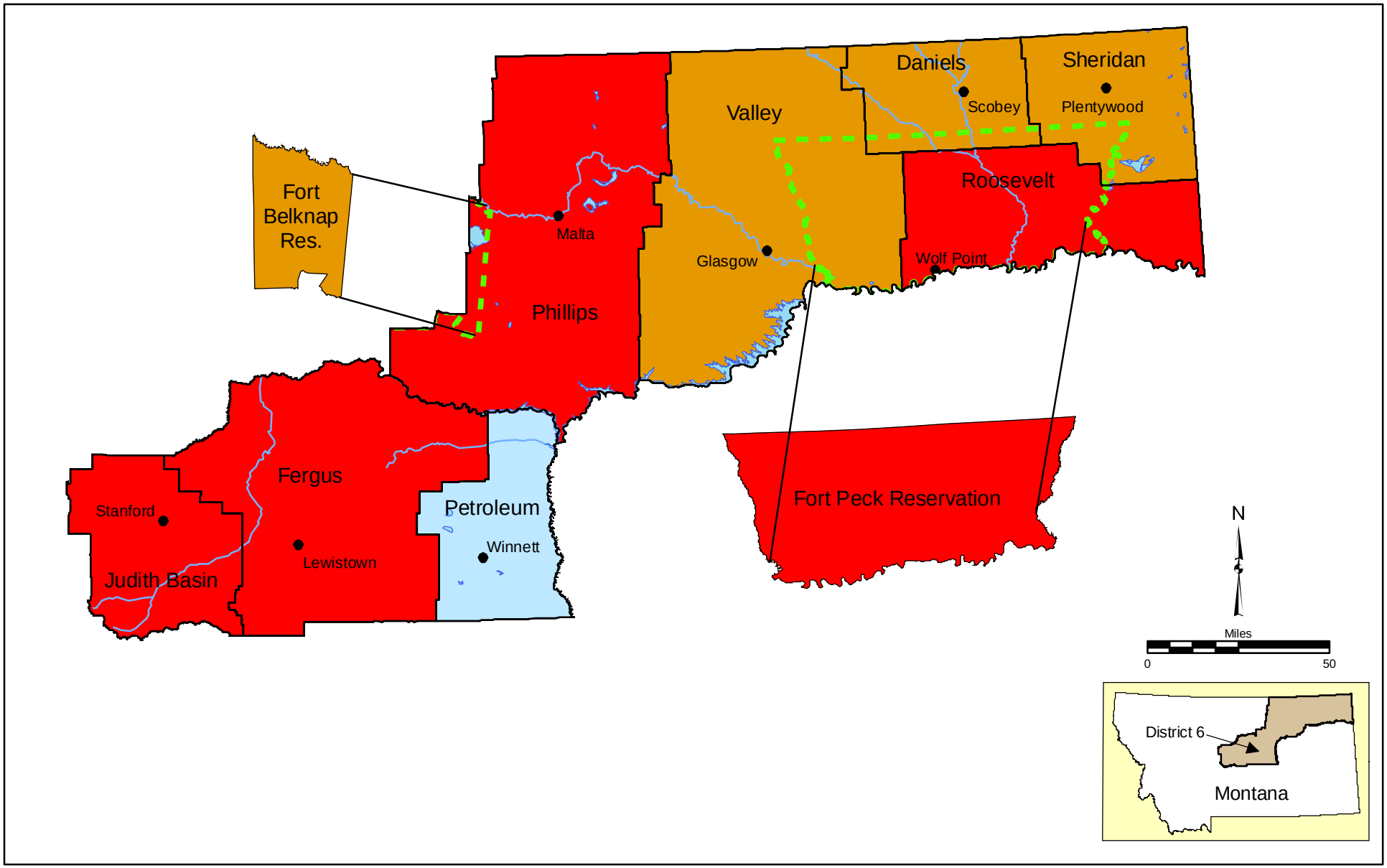

April 2007

Hazardous Material Incident
District 6

Montana Disaster and Emergency Services

High Risk
Medium Risk
Low Risk
Not Assessed

(G:\PDM\StateUpdate\ArcMap\Dis6_Hazard_4_2007rev.mxd)

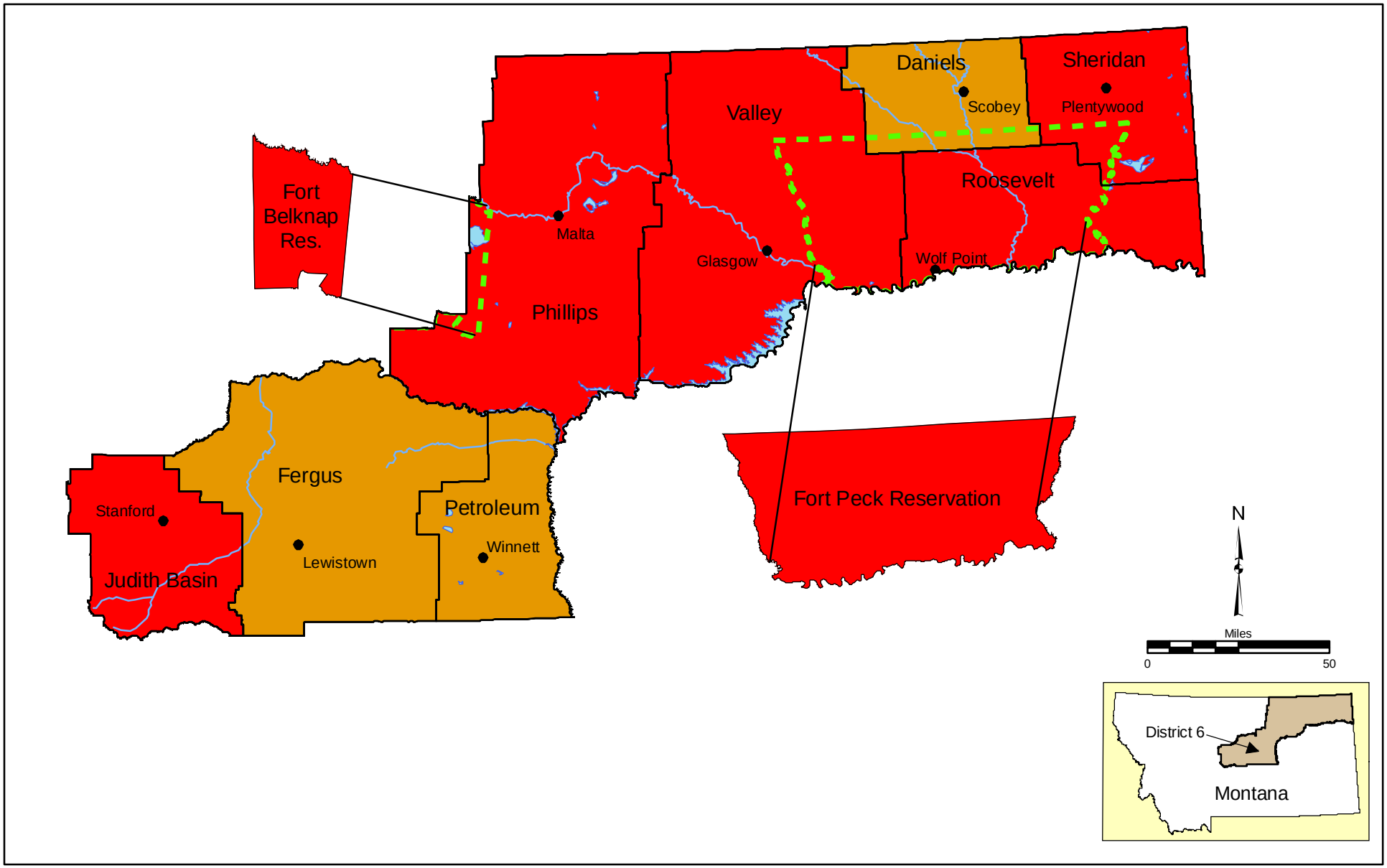

April 2007

Flood Hazard
District 6

Montana Disaster and Emergency Services

High Risk
Medium Risk
Low Risk
Not Assessed

(G:\PDM\StateUpdate\ArcMap\Dis6_Hazard_4_2007rev.mxd)

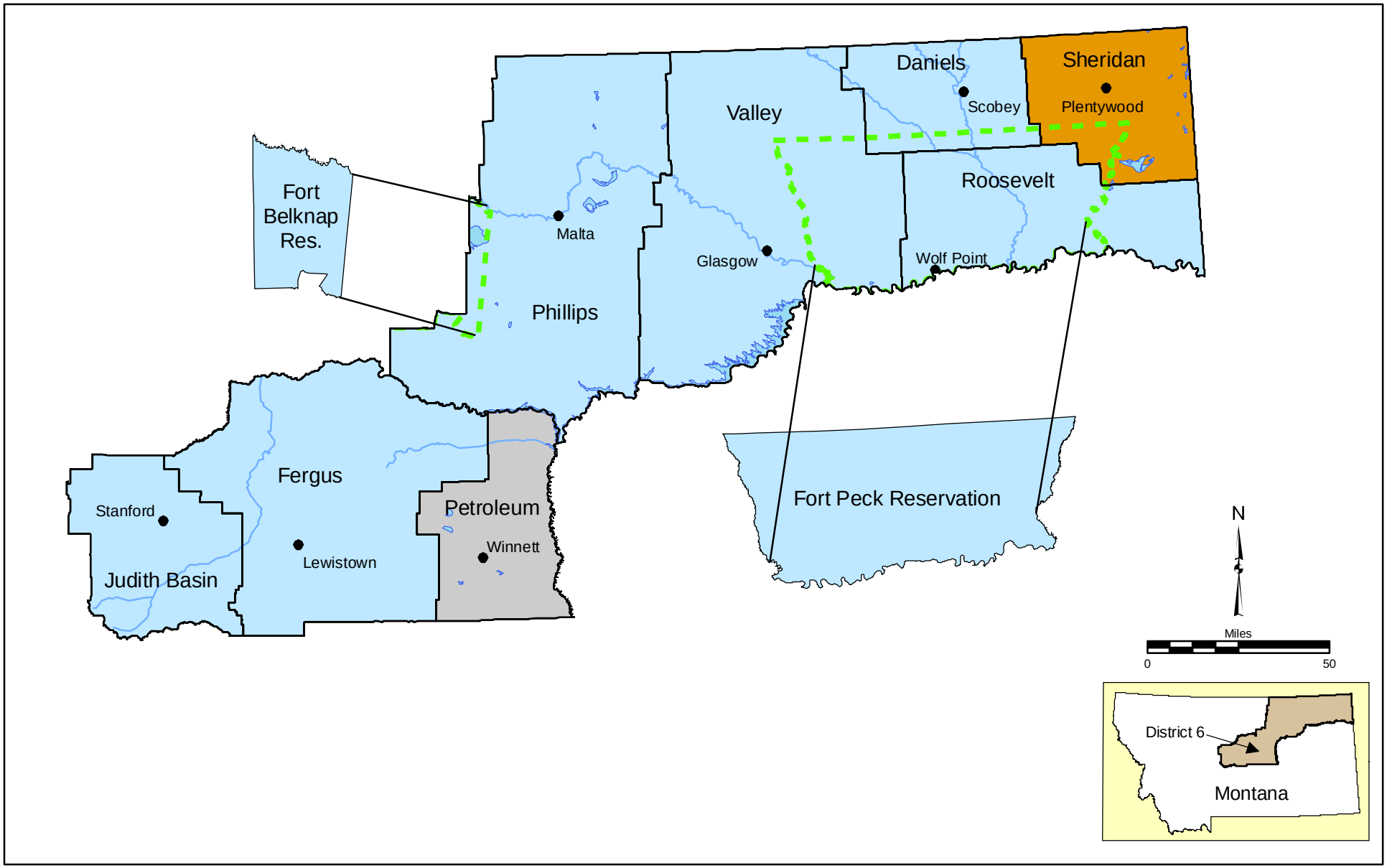

April 2007

Earthquake Hazard
District 6

Montana Disaster and Emergency Services

High Risk
Medium Risk
Low Risk
Not Assessed

(G:\PDM\StateUpdate\ArcMap\Dis6_Hazard_4_2007rev.mxd)

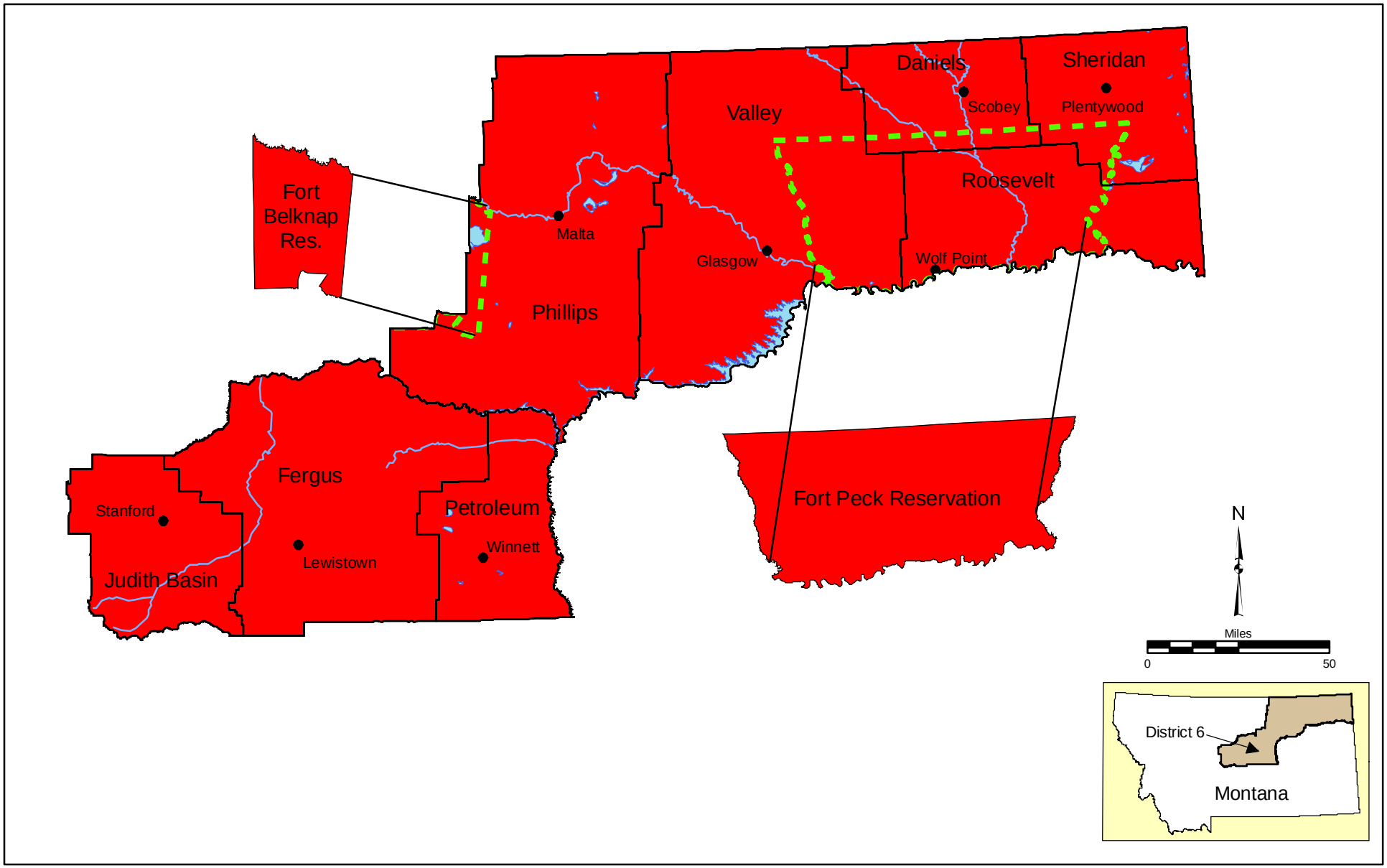

April 2007

Winterstorm Hazard
District 6

Montana Disaster and Emergency Services

High Risk
Medium Risk
Low Risk
Not Assessed